Town of Groton

Property Map

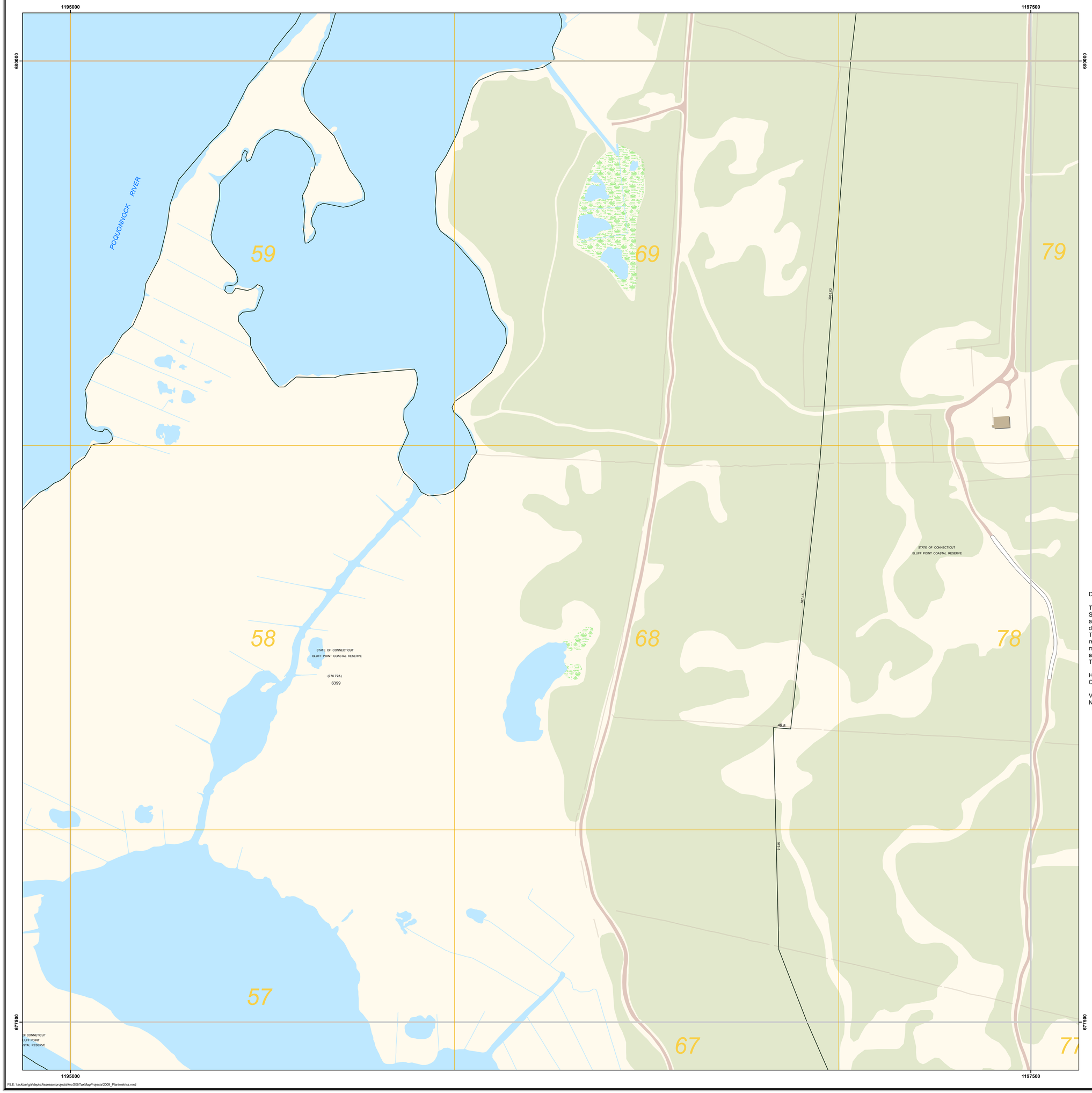

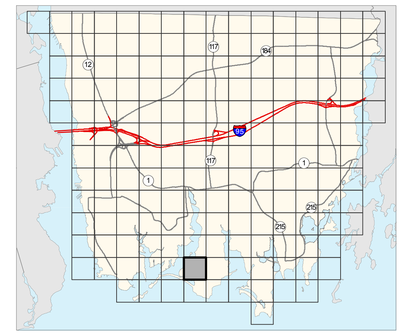

Legend

- Map Boundary
- Block Boundary
- Sidewalk
- Bridge
- Main Road
- Paved Surface
- Unpaved Surface
- Water Body
- Wet Area
- Dock / Pier
- Swimming Pool
- Building
- Sports Field
- Woodland
- Fence
- Retaining Wall
- Misc. Wall
- Political Boundary
- Railway
- Parcel Line
- Railroad Right of Way
- Road Right of Way
- Townline
- Easement Line
- Stream
- 123 Deeded Lot Dimension
- (123) Calculated Lot Dimension
- *10* Developer Lot Number
- (1.3 A) Acreage
- **0139** Lot Number
- *12* Block Number
- 210 House Number

Disclaimer:

The planimetric and topographic information depicted on this map was compiled by The Sanborn Map Company based on an aerial flight performed in April, 2009. The parcel and property line information depicted on this map has been compiled from recorded deeds, maps, assessor records, and other sources of information in the Town of Groton. The intent of this map is to depict a graphical representation of real property information relative to the planimetric features for the Town of Groton and is subject to change as a more accurate survey may disclose. The Town of Groton and the mapping companies assume no legal responsibility for the information contained in this data.
THIS MAP IS NOT TO BE USED FOR THE TRANSFER OF PROPERTY.

Horizontal Datum:
Connecticut State Plane Coordinates, North American Datum of 1983 (NAD83 Feet).

Vertical Datum:
North American Vertical Datum of 1988 (NAVD88).

N
W E
S

100 50 0 100 200 300 Feet

Map Scale: 1" = 100'

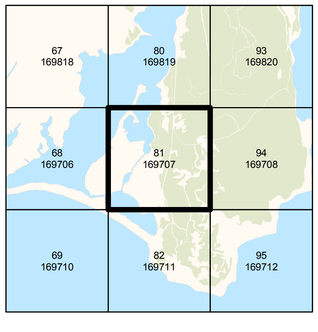

DATE: OCTOBER 1, 2009

MAP: 169707 TILE: 81

FILE: \\ackbar\gis\dept\Assessor\projects\ArcGIS\TaxMapProjects\2009_Planimetrics.mxd